

MATCH LINE - SEE SHEET 4




1"=100'

- LEGEND**
- SANITARY SEWER LINE
 - SANITARY SEWER MANHOLE
 - STORM LINE
 - HYDRANT
 - WATER LINE
 - WATER VALVE
 - POWER LINE
 - LIGHT POST
 - GAS LINE
 - TREE/SHRUB
 - CATCH BASIN
 - STORM MANHOLE

SAVED: 1/23/2013 5:26 PM RSTILLMAKER PLOTTED: 1/24/2013 2:39 PM RON STILLMAKER
 Y:\2012\612023--PortofNewport\Drawings\612031--Facility Plan Base Map-color ran scr to dbn for n side aerial.dwg

VERIFY SCALES
 BAR IS ONE INCH ON ORIGINAL DRAWING
 IF NOT ONE INCH ON THIS SHEET ADJUST SCALES ACCORDINGLY

CONSULTING ENGINEERS & GEOLOGISTS, INC.
 WWW.SHN-ENGR.COM
 275 MARKET AVENUE
 COOS BAY, OR. 97420
 541-266-9890



| NO. | DATE | REVISION | BY |
|-----|------|----------|----|
| | | | |

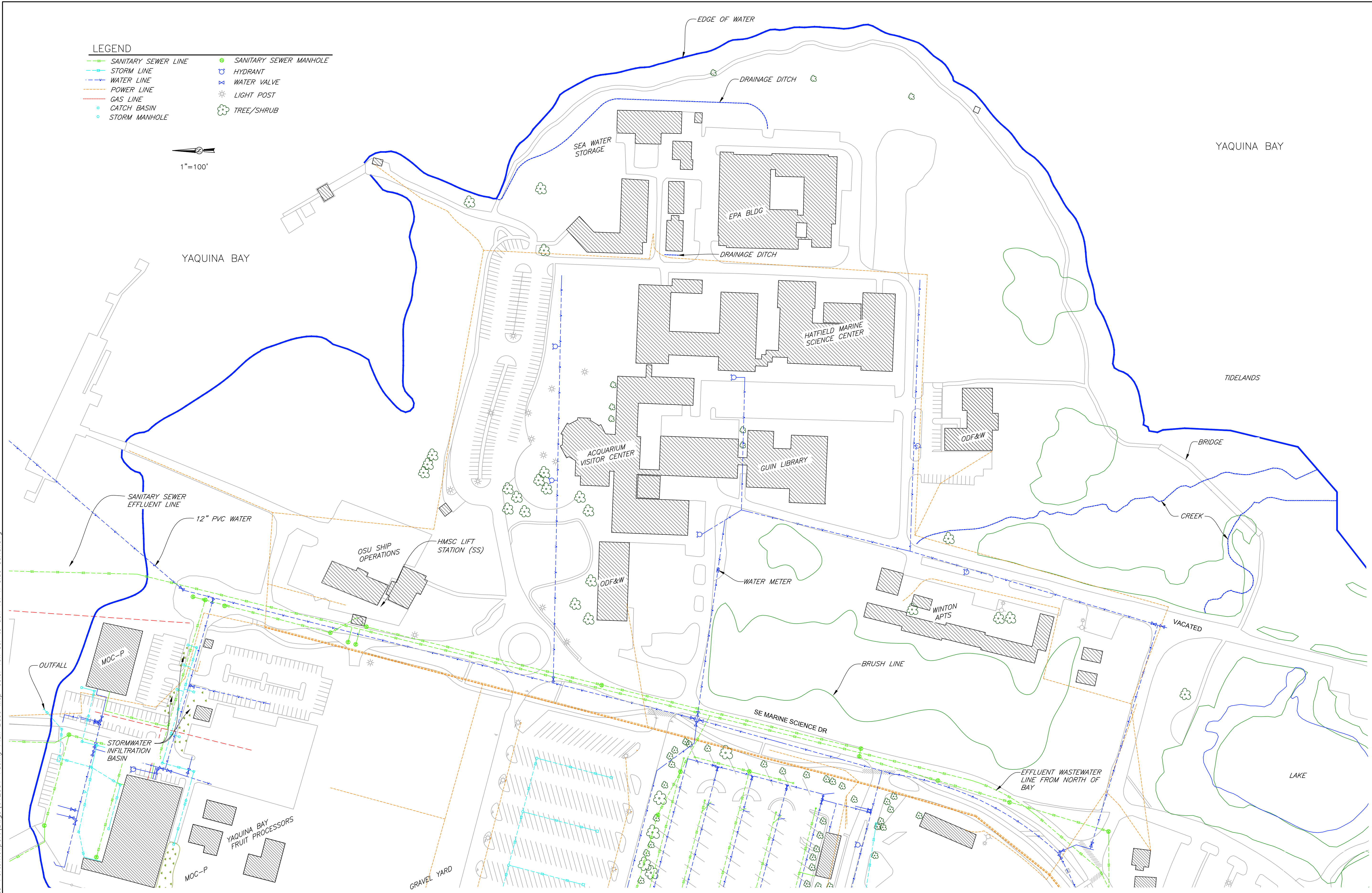
| | | |
|--|---|-------------------------------|
| DSGN RFS DR FMK CHK RFS APVD APVD | PORT OF NEWPORT FACILITY PLANNING NEWPORT, OREGON | SOUTH PORT UTILITIES--SHEET 1 |
| SHEET | 1 | |
| SEQ | 1 | |
| DATE | 10/2012 | |
| PROJ. NO. | 612031 | |

LEGEND

- SANITARY SEWER LINE
- STORM LINE
- WATER LINE
- POWER LINE
- GAS LINE
- CATCH BASIN
- o STORM MANHOLE
- o SANITARY SEWER MANHOLE
- o HYDRANT
- x WATER VALVE
- * LIGHT POST
- * TREE/SHRUB



1"=100'

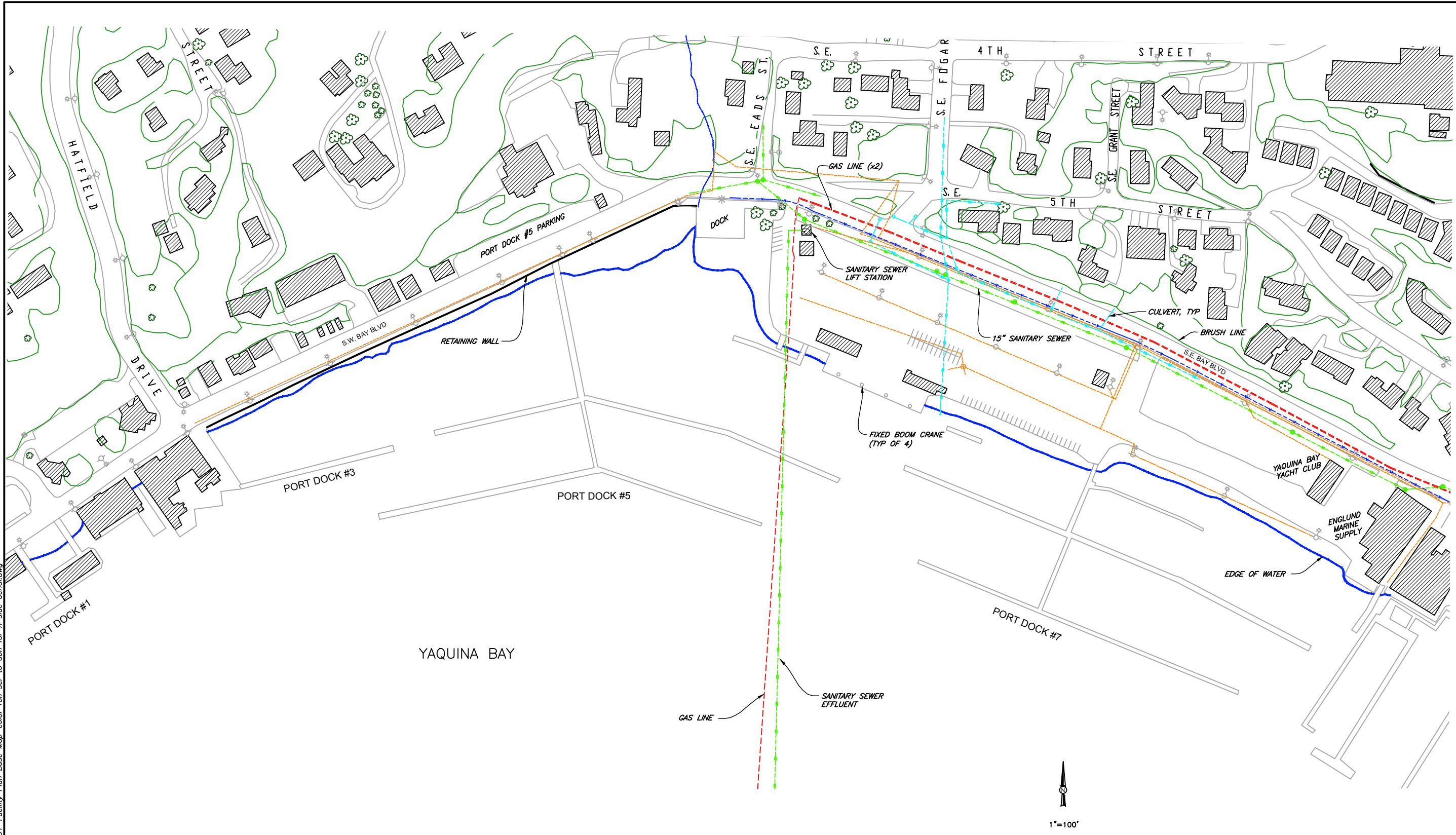


SAVED: 1/23/2013 5:26 PM RSTILLMAKER, PLOTTED: 1/24/2013 2:39 PM RON STILLMAKER
 X:\2012\612023-PortoNewport\Drawings\612031-Facility Plan Base Map-color.rvt scr. to don for n side aerial.dwg

| | | | | | |
|--|--|--|--|--|--|
| | | CONSULTING ENGINEERS & GEOLOGISTS, INC. | | <small>WWW.SHN-ENGR.COM 275 MARKET AVENUE COOS BAY, OR. 97420 541-266-9890</small> | |
| SOUTH PORT UTILITIES-SHEET 2 | | NO. | | DATE | |
| DR | | FMK | | RFS | |
| DSGN | | RFS | | BY | |
| APVD | | RFS | | REVISION | |
| SHEET | | 2 | | SEQ | |
| PROJ. NO. | | 612031 | | DATE | |
| 10/2012 | | 2 | | VERIFY SCALES | |
| IF NOT ONE INCH ON THIS SHEET, INDICATE SCALES ACCORDINGLY | | ORIGINAL DRAWING | | BE IS ONE INCH ON ORIGINAL DRAWING | |

MATCH LINE - SEE SHEET 3

SAVED: 1/23/2013 5:26 PM RSTILLMAKER, PLOTTED: 1/24/2013 2:39 PM RON STILLMAKER
 Y:\2012\612023-PortoNewport\Draws\612031-Facility Plan Base Map-color ran scr to dgn for n side aerial.dwg



- LEGEND**
- SS- SANITARY SEWER LINE
 - SD- STORM LINE
 - W- WATER LINE
 - C- CABLE LINE
 - G- GAS LINE
 - P- POWER LINE
 - SANITARY SEWER MANHOLE
 - CATCH BASIN
 - STORM MANHOLE
 - ⊕ HYDRANT
 - ⊕ WATER VALVE
 - * LIGHT POST
 - ☼ TREE/SHRUB



VERIFY SCALES
 1" = 100'
 1" = 100'

CONSULTING ENGINEERS & GEOLOGISTS, INC.
 WWW.SHIN-ENGR.COM
 2725 MARKET AVENUE
 COOS BAY, OR. 97420
 541-266-9880

SHIN

| | | |
|--------|-----|----------|
| DESIGN | RFS | BY |
| DR | FMK | |
| CHK | RFS | REVISION |
| APVD | | NO. |
| | | DATE |

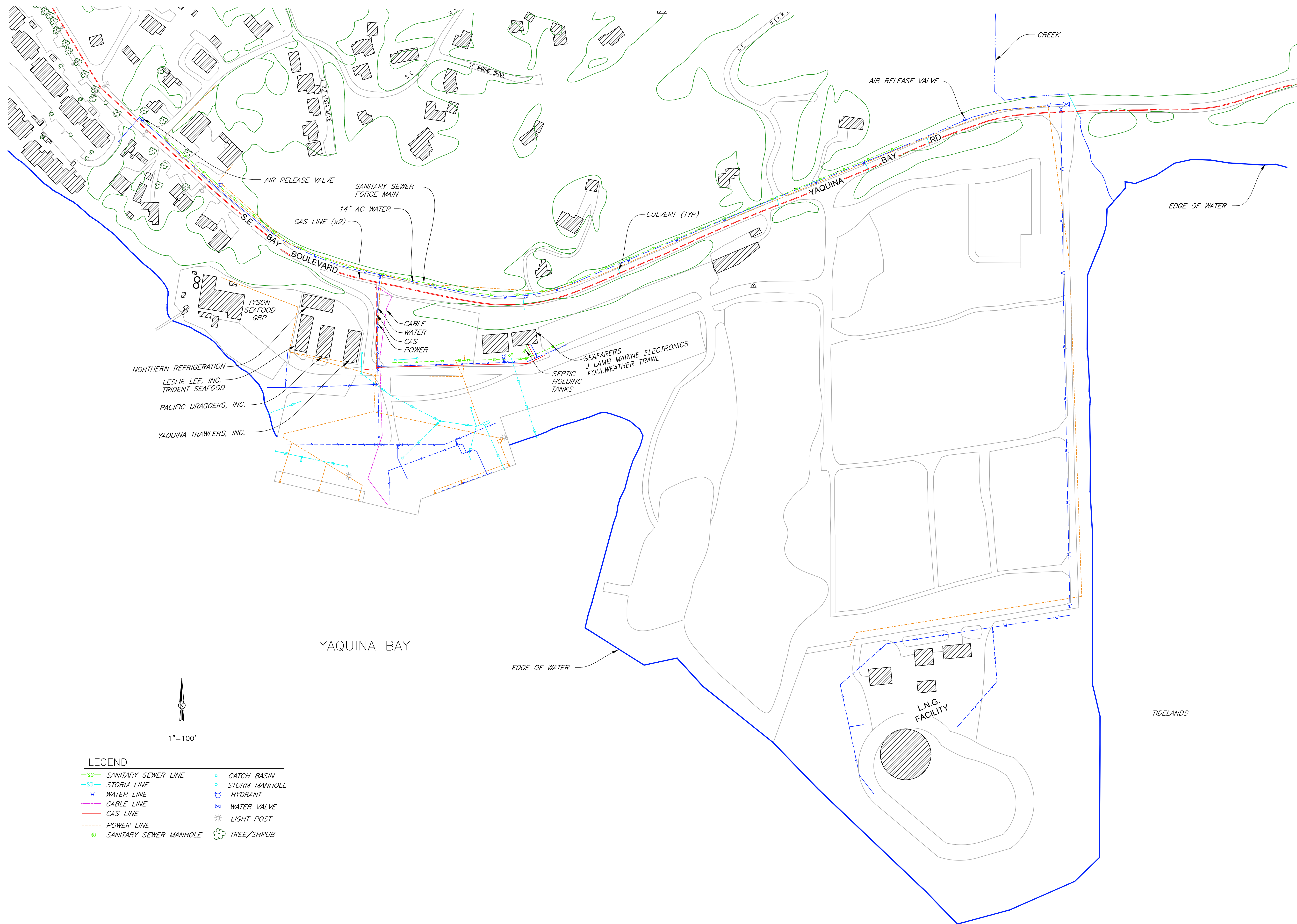
PORT OF NEWPORT
 FACILITY PLANNING
 NEWPORT, OREGON

NORTH PORT UTILITIES--SHEET 1

SHEET **3**

SEQ 3
 DATE 10/2012
 PROJ. NO. 612031

SAVED: 1/23/2013 5:26 PM RSTILLMAKER, PLOTTED: 1/24/2013 2:39 PM RON STILLMAKER
 X:\2012\1612023-PortoNewport\Drawings\Facility Plan Base Map-color.rvt



1"=100'

LEGEND

| | |
|---|--|
| — SANITARY SEWER LINE | CATCH BASIN |
| — STORM LINE | STORM MANHOLE |
| — WATER LINE | HYDRANT |
| — CABLE LINE | WATER VALVE |
| — GAS LINE | * LIGHT POST |
| — POWER LINE | * TREE/SHRUB |
| ● SANITARY SEWER MANHOLE | |

| | | | | | |
|--|-----|--|------|----------|----|
| | | CONSULTING ENGINEERS & GEOLOGISTS, INC. 275 MARKET AVENUE COOS BAY, OR, 97420 WWW.SHN-ENGR.COM 541-266-9890 | | | |
| DESIGN | RFS | NO. | DATE | REVISION | BY |
| DR | FMK | CHK | RFS | APVD | |
| PORT OF NEWPORT FACILITY PLANNING NEWPORT, OREGON NORTH PORT UTILITIES—SHEET 2 | | | | | |
| SHEET 4 | | | | | |
| SEQ 4 | | | | | |
| DATE 10/2012 | | | | | |
| PROJ. NO. 612031 | | | | | |
| VERIFY SCALES BAR IS ONE INCH ON ORIGINAL DRAWING IF NOT ONE INCH ON THIS SHEET, ADJUST SCALES ACCORDINGLY | | | | | |